

Ordnance Survey (c) Crown Copyright 2017. All rights reserved. Licence number 100022432

proposed location plan
scale 1:5000

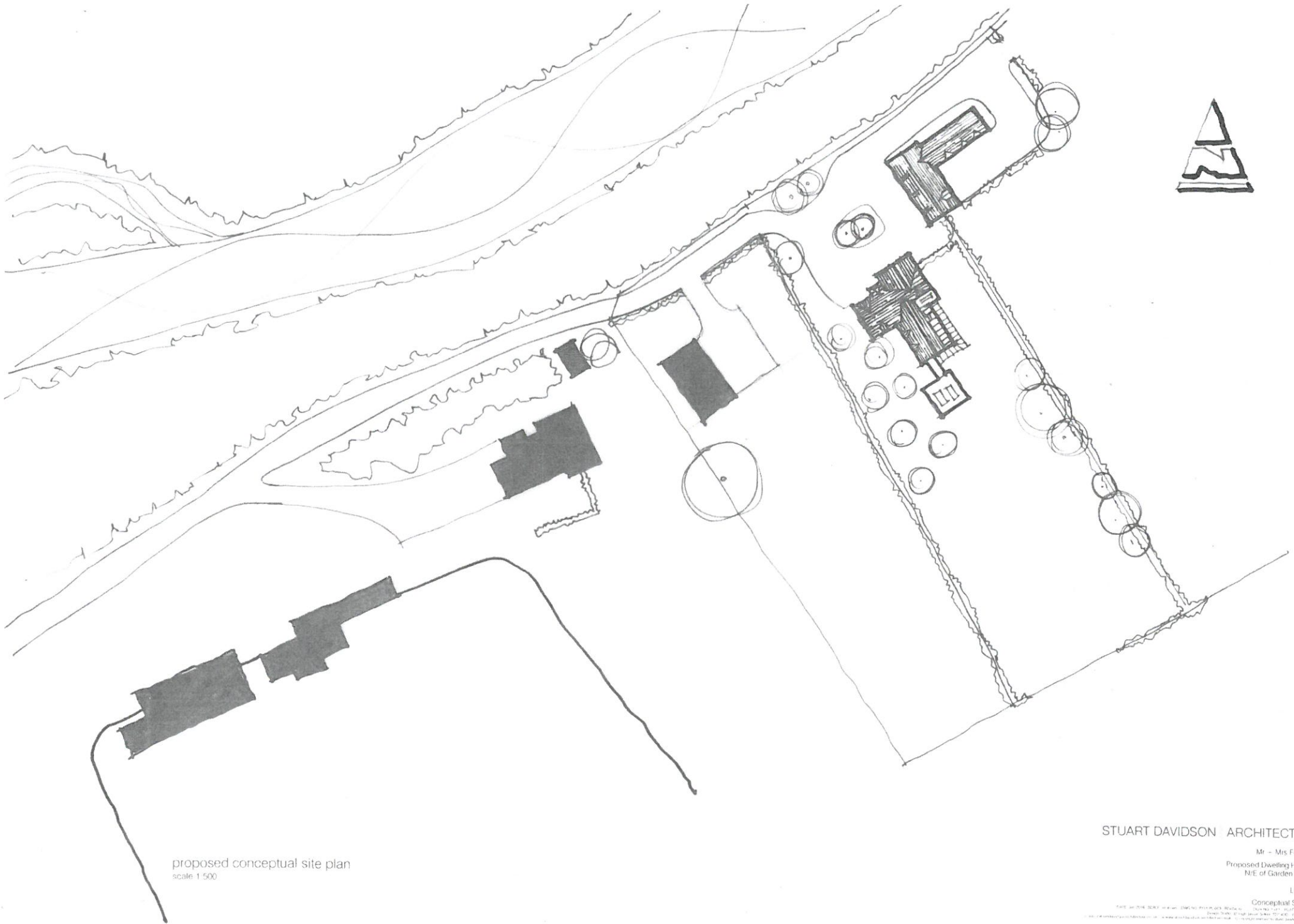
proposed block plan
scale 1:1250

STUART DAVIDSON ARCHITECTURE

CLIENT
Mr + Mrs Ferguson
PROJECT
Proposed Dwelling House at
N/E of Garden Cottage
Linthill
Lilliesleaf

TITLE
Conceptual Block/Location Plan

DATE: JAN 2018, SCALE: AS SHOWN, DWG NO: PS15 PL 000, REVISION: A, DRAWING: 1/1, PRINTED SCALE: 50
Design Studio, 32 High Street, Salford, TGF, KLD, 01752 21792
E: info@stuartdavidsonarchitecture.co.uk W: www.stuartdavidsonarchitecture.co.uk © copyright reserved to stuartdavidson architecture



proposed conceptual site plan
scale 1:500

STUART DAVIDSON ARCHITECTURE

Client: Mr & Mrs Ferguson
Project: Proposed Dwelling House at
N/E of Garden Cottage
Lifford
County Donegal

DATE: 2014-05-20
DRAWN BY: S. Davidson
CHECKED BY: S. Davidson
SCALE: 1:500
PROJECT NO: SD/14/001

STUART DAVIDSON ARCHITECTURE

Mr - Mrs Fortescue
Proposed Dwelling House at
N/E of Garden Cottage
Linthall

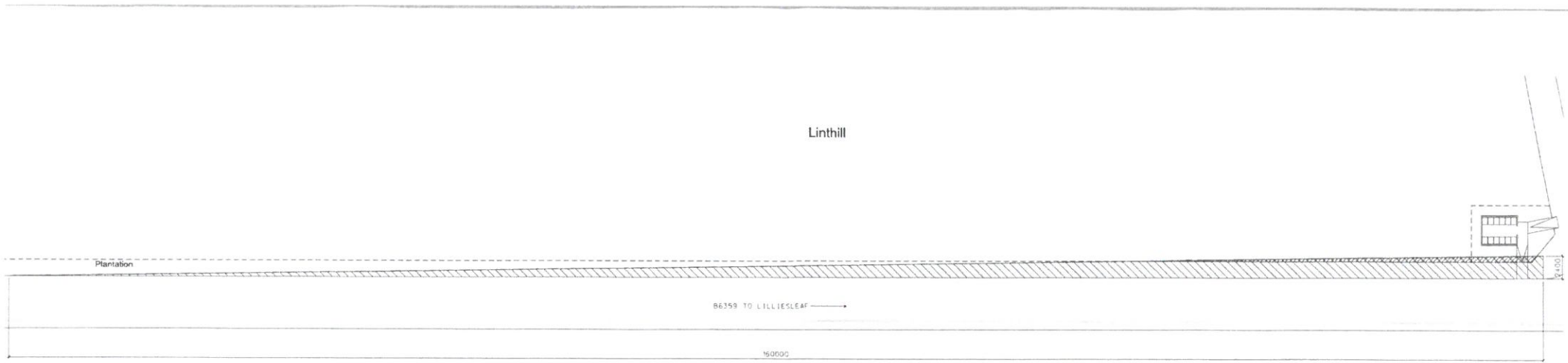
Conceptual N/W - S/W Elevations
2018 Stuart Davidson Architecture Ltd. All Rights Reserved
1000, 1000, 1000, 1000, 1000, 1000, 1000, 1000, 1000, 1000
www.stuartdavidson.co.uk




proposed conceptual N/W elevation
scale 1:100



proposed conceptual S/W elevation
scale 1:100



160m x 2.4m splay to north of junction



90m x 2.4m splay to south of junction

